

kolasin

Turistička organizacija

tourist guide

turistički vodič



www.kolasin.me



Kolašin

pješačke staze
hiking trails



Kolašin-Barutana-Kukulovac-Kolašin

Početak staze: 942 mnm
Najviša tačka: 1311 m
Ukupni uspon: 369 m
Dužina staze: 9.75 km
Vrijeme potrebno za turu: 3 h

1

Trail beginning: 942 m a.s.l.
Highest Point: 1311 m
Total ascent: 369 m
Trail length: 9.75 km
How long it takes: 3 h

Kolašin-Radigojno-Bakovića klisura-Kolašin

Početak staze: 942 mnm
Najviša tačka: 998 m
Ukupni uspon: 56 m
Dužina staze: 8.9 km
Vrijeme potrebno za turu: 2 h

2

Trail beginning: 942 m a.s.l.
Highest Point: 998 m
Total ascent: 56 m
Trail length: 8.9 km
How long it takes: 2 h

Kolašin-Bašanje brdo-Kolašin

Početak staze: 942 mnm
Najviša tačka: 1081 m
Ukupni uspon: 139 m
Dužina staze: 2,4 km
Vrijeme potrebno za turu: 1 h

3

Trail beginning: 942 m a.s.l.
Highest Point: 1081 m
Total ascent: 139 m
Trail length: 2,4 km
How long it takes: 1 h



Kolašin se nalazi na desnoj obali rijeke Tare.

Nadmorskom visinom od 954 metara, koja ga, zajedno sa zaleđem, čini vazdušnom banjom, ne mogu da se podiče ni najviši vrhovi mnogih planina.

Do Kolašina se stiže za sat vremena vožnje automobilom kroz kanjon Platije od glavnog crnogorskog grada – Podgorice.

Ka sjeveru do granice sa Srbijom potrebno je 2 sata vožnje. Kroz Kolašin prolazi i pruga od najvećeg značaja u ovom regionu Beograd – Bar.

Na ovaj način Kolašin je izvrsno povezan i sa morem i sa visokim crnogorskim zaleđem.

Kolašin is located on the right bank of Tara River.

Its elevation (954 m a.s.l) and surroundings make it an air spa, which cannot be said about most of even higher mountain tops.

Kolašin is an hour away from Montenegrin capital Podgorica by car through Platije Canyon. It takes two hours by car to reach the Serbian border.

The most important railway in this region Belgrade – Bar passes through Kolašin.

That is how Kolašin has an excellent connection both with the coast and continental parts of Montenegro.



Jablanov vrh

Početak staze: 1.780 mnm
 Cilj: Jablanov vrh 2.203 mnm
 Visinska razlika: 423 m
 Dužina staze: 3,3 km
 Vrijeme potrebno za uspon: 2 h



Jablan Top

Trail beginning: 1780 m a.s.l
 Target: Jablan Top, 2203 m a.s.l
 Difference in altitude: 423 m
 Trail length: 3.3 km
 How long it takes: 2 h

Torna

Početak staze: 1.475 mnm
 Cilj: Torna, vrh 2.277 mnm
 Visinska razlika: 802 m
 Dužina staze: 6 km
 Vrijeme potrebno za uspon: 4.30 h



Torna

Trail beginning: 1.475 m a.s.l
 Target: Torna, top 2277 m a.s.l
 Difference in altitude: 802 m
 Trail length: 6 km
 How long it takes: 4.30 h

Ječmen Do

Početak staze: 1.050 mnm
 Cilj: Ječmen Do, 1.730 mnm
 Visinska razlika: 802 m
 Dužina staze: 9 km
 Vrijeme potrebno za uspon: 3h



Ječmen Do

Trail beginning: 1050 m a.s.l
 Target: Ječmen Do, 1730 m a.s.l
 Difference in altitude: 802 m
 Trail length: 9 km
 How long it takes: 3 h

Kanjon Mrtvice

Početak staze: 190 mnm
 Cilj: Plaža 586 mnm
 Visinska razlika: 396 m
 Dužina staze: 6,6 km
 Vrijeme potrebno za uspon: 2 h



Mrtvica Canyon

Trail beginning: 190 m a.s.l
 Target: Plaža 586 mnm
 Difference in altitude: 396 m
 Trail length: 6.6 km
 How long it takes: 2 h

PD Vranjak - Dolovi

Početak staze: 1.707 mnm
 Cilj: 1.941 mnm
 Visinska razlika: 234 m
 Dužina staze: 14 km
 Vrijeme potrebno za uspon: 3.3 h



Mountain Lodge Vranjak – Dolovi

Trail beginning: 1797 m a.s.l
 Target: 1941 m a.s.l
 Difference in altitude: 234 m
 Trail length: 14 km
 How long it takes: 3.3h



Kolašin - Kukunovac - Kolašin

Početak staze: 942 mnm
 Najviša tačka: 1311 m
 Ukupni uspon: 888 m
 Dužina staze: 19.75 km
 Vrijeme potrebno za turu: 6 h




Kolašin - Kukunovac - Kolašin

Trail beginning: 942 m a.s.l.
 Highest Point: 1311 m
 Total ascent: 888 m
 Trail length: 19.75 km
 How long it takes: 6 h

Bojišta

Početak staze: 945 mnm
 Najviša tačka: 1425 m
 Ukupni uspon: 888 m
 Dužina staze: 4 km
 Vrijeme potrebno za uspon: 2 h



Bojišta

Trail beginning: 945 m a.s.l.
 Highest point: 1425 m
 Total ascent: 888 m
 Trail length: 4 km
 How long it takes: 2 h

Goleš - Biogradsko jezero

Početak staze: 1635 mnm
 Cilj: 1117 m
 Ukupni silazak: 518 m
 Dužina staze: 4,5 km
 Vrijeme potrebno za turu: 1,5 h



Goleš – Lake Biograd

Trail beginning: 1635 m a.s.l.
 Target: 1117 m
 Total descent: 518 m
 Trail length: 4.5 km
 How long it takes: 1.5 h

Biogradsko jezero - Bendovac

Početak staze: 1.119 mnm
 Cilj: 1.765 mnm
 Visinska razlika: 639 m
 Dužina staze: 8 km
 Vrijeme potrebno za uspon: 2h




Lake Biograd – Bendovac

Trail beginning: 1119 m
 Target: 1765 m a.s.l.
 Difference in altitude: 639 m
 Trail length: 8 km
 How long it takes: 2 h

Štavna - katun Vranjak

Početak staze: 1.567 mnm
 Cilj: 1.862 mnm
 Visinska razlika: 295 m
 Dužina staze: 22 km
 Vrijeme potrebno za uspon: 6 h




Štavna – Vranjak Katun

Trail beginning: 1567 m a.s.l.
 Target: 1862 m a.s.l.
 Difference in altitude 295 m
 Trail length: 22 km
 How long it takes: 6 h

PJEŠAČKE TURE




HIKING TOURS



Ako volite da provodite vrijeme u prirodi na čistom vazduhu, volite zelenilo, volite miris četinara i cvrkut ptica, ukoliko Vam prija tišina, idealan izbor za Vas su panoramske vožnje žičarom.

U Kolašinu tokom ljetnje sezone radi šestosjedna žičara čija je dužina 1.567 metara koja vodi u pravcu vrha Troglava i izlazi na nadmorsku visinu od 2.035 metara nadmorske visine.

Kada se izađe sa žičare može da se dodje do katuna Vranjak i sa njega se pruža predivan pogled na najveći dio planine Bjelasice: Biogradsku goru sa okolnim vrhovima, Malo Šiško jezero, Strmenicu, okolinu Velikog Šiškog jezera, Strmni pad, Crnu glavu, Zekovu glavu, Troglavu, kao i na Prokletije, Komove, Ključ, Moračke planine i dr.



If you like to spend time outdoors in the fresh air, you love the greenery, you love the scent of conifers and the chirping of birds, if you are quiet, the ideal choice for you is a panoramic cable car ride.

In Kolasin during the summer season there is a six-seater cable car whose length is 1,567 meters, which leads in the direction of the top of Troglav and extends to an altitude of 2,035 meters above sea level.

When leaving the cable car you can reach Katun Vranjak and it offers a beautiful view of most of the Bjelasica mountain: Biogradska Gora with its surrounding peaks, Malo Šiško lake, Strmenica, Veliko Šiško lake, Strmni pad, Crna glava, Zekova glava, Troglava, Prokletije, Komovi, Ključ, Moračke mountains and others.



Kolašin - Sinjajevina

Početak staze: 949 mnm
 Cilj: 1.700 mnm
 Visinska razlika: 751 m
 Dužina staze: 21 km
 Vrijeme potrebno za uspon: 2h



Kolašin - Sinjajevina

Trail beginning: 949 m a.s.l.
 Target: 1700 m a.s.l.
 Difference in altitude: 751 m
 Trail length: 21 km
 How long it takes: 2 h

Kolašin - Ključ

Početak staze: 900 mnm
 Cilj: 1.800 mnm
 Visinska razlika: 900 m
 Dužina staze: 28 km
 Vrijeme potrebno za uspon: 4h



Kolašin - Ključ

Trail beginning: 900 m a.s.l.
 Target: 1800 m a.s.l.
 Difference in altitude: 900 m
 Trail length: 28 km
 How long it takes: 4h

Štavna – Jezerine

Početak staze: 1.567 mnm
 Cilj: 1.450 mnm
 Visinska razlika: 117 m
 Dužina staze: 22 km
 Vrijeme potrebno za prolaz: 4h



Štavna – Jezerine

Trail beginning: 1567 m a.s.l.
 Target: 1450 m a.s.l.
 Difference in altitude: 117 m
 Trail length: 22 km
 How long it takes: 4 h

Crna Glava – Biogradsko jezero

Početak staze: 2.139 mnm
 Cilj: 1.094 mnm
 Visinska razlika: 1045 m
 Dužina staze: 17 km
 Vrijeme potrebno za prolaz: 2 h



Crna Glava – Lake Biograd

Trail beginning: 2139 m a.s.l.
 Target: 1094 m a.s.l.
 Difference in altitude: 1045 m
 Trail length: 17 km
 How long it takes: 2 h



Tara - Biogradska gora

Početak staze: 857 mnm
 Cilj: 1.094 mnm
 Visinska razlika: 237 m
 Dužina staze: 7 km
 Vrijeme potrebno za prolaz: 1 h



Tara - Biogradska gora

Trail beginning: 857 m a.s.l.
 Target: 1094 m a.s.l.
 Difference in altitude: 237 m
 Trail length: 7 km
 How long it takes: 1 h

Kolašin – Trebaljevo

Početak staze: 1016 mnm
 Cilj: 1.117 mnm
 Visinska razlika: 101 m
 Dužina staze: 12 km
 Vrijeme potrebno za prolaz: 1 h



Kolašin – Trebaljevo

Trail beginning: 1016 m a.s.l.
 Target: 1117 m a.s.l.
 Difference in altitude: 101 m
 Trail length: 12 km
 How long it takes: 1 h

Kolašin-Lipovo

Početak staze: 1016 mnm
 Cilj: 1.368 mnm
 Visinska razlika: 352 m
 Dužina staze: 15 km
 Vrijeme potrebno za prolaz: 1,5 h



Kolašin-Lipovo

Trail beginning: 1016 m a.s.l.
 Target: 1368 m a.s.l.
 Difference in altitude: 352 m
 Trail length: 15 km
 How long it takes: 1.5 h

Kolašin - Goleš

Početak staze: 956 mnm
 Cilj: 1.635 mnm
 Visinska razlika: 352 m
 Dužina staze: 19 km
 Vrijeme potrebno za prolaz: 2 h



Kolašin - Goleš

Trail beginning: 956 m a.s.l.
 Target: 1635 m a.s.l.
 Difference in altitude: 352 m
 Trail length: 19 km
 How long it takes: 2 h



Ribolov na Tari

Najzastupljenije vrste ribe:
 Potočna pastrmka – prosječne
 veličine 0,5 – 5kg
 Mladica – prosječne veličine 15 – 20kg
 Lipljan – prosječne veličine 0,3 – 2 kg.

Ribolov na Tari se odvija u 3 reona:

1. Ribolovni zabran – destinacija Kolašin, nizvodno rijekom Tarom u dužini 6km;
2. Lov van zabrana- destinacija Kolašin-Mojkovac u dužini 30 km;
3. Lov u Nacionalnom parku Durmitor.




Ribolov na Morači

Rijeka je bogata: potočnom pastrmkom, lipljanom, mladica. Dozvoljeno je pecanje samo vještačkim mamcima (varalice, mušice).



Ribolov na Biogradskom jezeru

Jezero je bogato pastrmkom (kalifornijska, jezerska, potočna, zlatovčica). Dozvoljeno je pecanje samo vještačkim mamcima (varalice, mušice). Ribolov je dozvoljen od 01. 05. - 22. 06. u vremenu 07-19 h, ribolovnim danima: utorak, nedjelja i državnim praznicima. Dozvoljen je ulov maksimalno 4 pastrmke.



Fishing on Tara River

The most common species of fish are:
 river trout, average size 0.5-5 kg;
 huchen average size 15-20 kg, and
 grayling typical size 0.3-2 kg.

Fishing on Tara River is conducted in three areas:

1. Fishing ban – destination Kolašin, downstream Tara River in the length of 6 km;
2. Fishing outside the ban – destination Kolašin-Mojkovac in the length of 30 km;
3. Fishing in Durmitor National Park.

Fishing on Morača River

This river is rich with: river trout, grayling, and huchen. Fishing is allowed only using artificial baits (lures, flies).

Fishing on Lake Biograd

The lake is rich with trout (rainbow trout, lake trout, river trout, and brook trout). Fishing is allowed from 01/05 to 22/06, in the period between 7AM and 7PM, on fishing days: Tuesday, Sunday, and national holidays. It is allowed catching only up to 4 trout.





Vranštica

U podnožju surovog Maganika, u selu Mrtvo Duboko nalazi se pećina Vranštica, jedan od najvrijednijih speleoloških lokaliteta u opštini Kolašin. Pećina je duga oko 750 metara sa veoma lijepim djelovima, pećinskim sedimentima, različitim oblika i boja. Na kraju pećine je kristalno bistro jezero i periodični sifon. U pećini su utvrđeni ostaci pećinskog medvjeda (*Ursusspelaeus*). Dužina: 756 m, Dubina: 45 m

Vranštica

In the base of cruel Maganik Mountain, in Mrtvo Duboko Village, there is Vranštica cave, one of the most valuable speleological sites in Kolašin Municipality. The cave is around 750 meters long, with very beautiful parts, cave sediments, different in shape and color. At the end of the cave there is a crystal clear lake and a small area which is sometimes filled with water. In this cave the remains of the cave bear were found (*Ursus spelaeus*). Length: 756 m, depth: 45 m.



Biočinovići

Stijena ima tri sektora visine od 10 do 30 metara, od kojih je prvi blizu puta, a do drugog i trećeg treba malo pješčiti kroz šumu.

Kako doći? Nakon 3 km od grada, poslije zadnjih kuća, sa lijeve strane nalazi se drveni most preko planinske riječice, dalje se ide stazom, pored izvora pitke i hladne vode, 1 minut je potreban da se stigne do prvog sektora. Stazom se do drugog i trećeg sektora dolazi za pet minuta hoda.



Biočinovići

The rock has three parts 10 to 30 meters high, first of which is near the road, and it takes a walk through the woods in order to reach the other two.

After 3 km from town, when you pass the last houses, there is a wooden bridge on the left side, it crosses a mountain river. From there on, you follow the path, next to a spring of cold drinking water, it will take one minute to reach the first part. Following a path, you will reach the second and third after a five-minute-walk.




Ski resort Kolašin 1600

Ski centar Kolašin 1600 se nalazi na Bjelasici na koti 1600, a šestosjeda žičara penje skijaše na 2035m na sami vrh Troglava 2072m. Trenutno su u funkciji dvije staze ukupne dužine 4 km, a u sklopu Ski centra funkcioniše i bebi lift, ski rental, škola skijanja i restoran Troglava.

+382 63 444 555

kolasin1600@skijalista.me

www.skijalista.me



Ski resort Kolašin 1450

Ski Resort Kolašin 1450 raspolaže sa 16,5 kilometara uređenih skijaških staza, koje su klasifikovane i obilježene kao lake, srednje teške i teške.

Ski centar posjeduje i sistem za vještačko osnežavanje staza u podnožju skijališta što obezbjeđuje da ski sezona počne sredinom decembra i da traje do polovine aprila. Kapacitet skijališta - 5.500 skijaša na sat.

+382 68 160 977, +382 68 661 450

office.kolasin1450@gmail.com

www.kolasin1450.com

Ski resort Kolašin 1450

Ski Resort Kolašin 1450 has 16.5 km of prepared ski trails, classified as easy, medium difficult, and difficult.

The Ski Center has an artificial snow system used for the lower trails, which allows for season to begin in mid-December and last until mid-April. The capacity of the ski center is 5500 skiers per hour.

NORDIJSKO SKIJANJE



NORDIC SKIING

Na rapolaganju su 2 staze:

- Staza za nordijsko skijanje koja se nalazi kod sportske hale, ispod hotela Bianca. Dužina staze je 1,5 km.

- Staza za nordijsko skijanje koja se nalazi kod Skijališta Jezerine (Bljuštorni Do). Dužina staze je 2,5 km.



There are two trails:

- Nordic skiing trail located next to the sports hall, under Bianca Hotel. The trail is 1.5 km long.

- Nordic skiing trail located near Ski resort Jezerine (Bljuštorni Do). 2.5 km. Trail length: 2.5 km.


HODANJE NA KRPLJAMA



SNOWSHOE HIKING

Ovo je idealna prilika da na tradicionalnim krpljama osvojite planinska bespuća, oslobodite se stresa i uživajte u prirodi. Izlet može biti jednodnevni i višednevni.

Do planinskih vrhova Bjelasice penjete se ski liftovima, odakle dalje idete krpljama.



This is an ideal opportunity to conquer mountains with traditional snowshoes, relieve stress, and enjoy the nature. It can be a single day excursion, or it can last for several days. You get to Bjelasica Mountain tops by ski lift, and further on you hike using snowshoes.

VOŽNJA MOTORNH SANKI



SNOWMOBILE RIDES

Vožnja motornih sanki organizovana je na planinama: Sinjavina, Bjelasica, i Komovi - na ukupno 1000 km staza.



Snowmobile rides are organized on the following mountains: Sinjavina, Bjelasica, i Komovi, at the total of 1000 km of trails.



Kolašin nudi raznovrsne sadržaje za sport i rekreaciju na nadmorskoj visini od preko 950 m, što će Vas potpuno odmoriti, osvježiti i rekreirati.

U samom gradu postoji poligon za mali fudbal. Nadomak njega nalazi se i poligon za košarku, a nedaleko se nalazi i savremena školska sala.

U blizini centra grada, nalazi se sportska dvorana „Plejmejker“ koja je i jedna od boljih u Crnoj Gori. Kapaciteta je oko 1300 mjesta. Predviđena je za košarku, rukomet i odbojku.

Pored hale nalaze se dva košarkaška poligona. U blizini se nalaze stadion, fudbalski teren i pomoćni teren FK „Gorštak“.

Pored same obale Tare nalazi se gradsko šetalište odnosno trim staza dužine oko 1300 m.

Nedaleko od samog centra grada nalazi se i gradski park – šuma.



Kolašin offers various contents related to sport and recreation at elevation of over 950 m, which will provide you rest, refreshment, and recreation.

In the town itself, there is a field for five-a-side football. There is a basketball court right next to it, and also, there is a modern school hall near.

Near town center, there is sports hall "Playmaker", and it is one of the better sports halls in Montenegro. Its capacity is around 1300 seats. It was built for basketball, handball, and volleyball.

There are two basketball courts next to the sports hall. There are also a stadium, football pitch, and Gorštak Football Club's second field.

Town promenade is located alongside Tara River, and it is around 1300 m long.

Town park-forest is located in the vicinity of the town center.



AVANTURISTIČKI PARK



ADVENTURE PARK

Avanturistički park se nalazi u samom centru grada pored hotela Bianca Resort & SPA, odn. njihovom parku. Bilo da dolazite sami, sa društvom ili porodicom, zagarantovana je dobra zabava. U parku su napravljene tri staze sa različitim izazovima, namijenjene svim uzrastima i nivoima fizičke kondicije.



The adventure park is located in the town center next to Bianca Resort & SPA hotel, i.e. in their park. Whether you come alone, with friends or family, you will have a good time. There are three trails with different challenges, adjusted to all ages and physical shapes.

RAFTING



RAFTING

Rafting je prava prilika da iskušate svoju hrabrost. Na nekim brzacima, osjetićete nemoć pred snagom brzaka Tare.

Rafting se organizuje na dijelu Tare od Kolašina put Nacionalnog parka Durmitor, kroz najdublji kanjon u Evropi i drugi u svijetu – kanjon rijeke Tare. Najduža rafting tura u mjesecu avgustu je i do 130 km.

Posebna atrakcija na Tari je zimski rafting, koji pruža nezaboravno iskustvo raftinga na divljim brzacima sa sniježnim okruženjem.



Rafting is a great opportunity to test your courage. There are rapids which will make you feel helpless in the face of Tara River rapids' strength.

Rafting is organized on the part of Tara from Kolašin towards Durmitor National park, through the deepest canyon in Europe, and second in the world – Tara River Canyon. The longest rafting tour is in August – up to 130 km.

Especially attractive on Tara is winter rafting, which provides with unforgettable experience of rafting on wild rapids with surroundings covered with snow.




Nacionalni Park Biogradska Gora

Nacionalni Park Biogradska Gora je prvi Nacionalni Park u Crnoj Gori, osnovan 1952. godine i obuhvata površinu od 5650 hektara. Zaštita veličanstvenog prirodnog područja Biogradske Gore i Bjelasice je započela 1878. godine značajnim zalaganjem Knjaza Nikole Petrovića za očuvanje ovog predjela, kako bi u njemu uživale buduće generacije.

Park Biogradska Gora i Biogradsko jezero se nalaze 18 km od Kolašina u pravcu Mojkovca. Bjelasica je najzelenija planina Crne Gore, veoma bogata vodom. Šume Biogradske Gore su bukvalno fantastične. Biogradsko jezero je okruženo biogradskom prašumom, koja pripada jednoj od tri najpoznatije prašume Evrope i omogućava posetiocima uživanje u prekrasnom krajoliku, fotografisanje i odmor u sjenci drveća starosti trista godina. Šume su najznačajnija prirodna odlika Nacionalnog Parka Biogradska Gora, na površini od 1600 hektara, što čini jednu od tri preostale prastare šume Evrope. Brze rečice presecaju pejzaž Biogradske gore, zelene pašnjake i besprekorno čista jezera, sa odsjajem šuma.

U sklopu nacionalnog parka nalaze se i bungalovi za izdavanje turistima koji žele da borave nekoliko dana u parku.



Biogradska Gora National Park

Biogradska Gora National Park is the first national park in Montenegro, founded in 1952 and spreads across the area of 5650 hectare. The protection of this magnificent area of nature started in 1878 with King Nikola Petrović's persistence to preserve this area so that future generations could enjoy it.

Biogradska Gora National Park and Lake Biograd are located 18 km from Kolašin in the direction of Mojkovac. Bjelasica is the greenest Montenegrin mountain, very rich with water. The forests of Biogradska Gora are literally fantastic. Lake Biograd is


surrounded with forest, which is one of the three most famous rain forests in Europe. It allows visitors to enjoy in beautiful landscapes, take photos and rest in shades of the three-hundred-years old rainforest. Forests are the most important natural feature of Biogradska Gora National part, at the surface area of 1600 hectare, which makes one of three remaining rainforests in Europe. Quick rivers cut the scenery of Biogradska Gora, green pastures and impeccably clean lakes with forest reflection.

As part of the national park, there are bungalows which can be rented by tourists who want to spend a couple of days in the park.



Tara

Na svom putu od Komova, dugom 145 km, stvorila je kanjon dug skoro 100 km i dubok 1,3 km. Kanjon Tare je po dubini drugi u svijetu (odmah iza Colorado Grand Canyon-a), ali je zato po ljepoti zasigurno prvi. Zbog kristalno čiste vode (može se piti cijelom dužinom toka) i izuzetno bogatim biljnim i životinjskim vrstama, od kojih su mnoge endemične, RIJEKA TARA JE NA LISTI ZAŠTIĆENIH PODRUČJA UNESCO-A.



Tara

On its way from Komovi, which is 145 kilometers long, Tara River has created a canyon, which is almost 100 km long and 1.3 kilometers deep. Tara Canyon is second deepest in the world (right after Colorado Grand Canyon), but its beauty surely puts it in the first place. Because of its crystal clear water (drinkable throughout the flow) and vast variety of flora and fauna, most of said which are endemic, Tara River is protected as UNESCO World Heritage Site.

Morača

Morača je rijeka koja je stvorila jedan od najljepših kanjona u Crnoj Gori, koji odvaja vijenac Moračkih planina od vijenca Sinjajevine. Morača izvire u sjevernoj Crnoj Gori, ispod planine Rzace na visini od 975 metara. U regionu Kolašina pritoke Morače su Koštanica, Sjevernica, Trnovačka Rijeka, Javorski Potok i Slatina, a lijeve pritoke Mrtvice, Ibrištica, Ratnja, i Slatina, dok su desne pritoke Mrtvice, Ibrištica, Ratnja i Požanjski Potok. Morača teče prema jugu i posle 113 km se uliva se u Skadarsko jezero.




Morača

Morača River has formed one of the most beautiful canyons in Montenegro, which divides Morača Mountain Range from Sinjajevina Mountain Range. Morača flows from northern Montenegro, underneath Rzača Mountain, at 975 m a.s.l. In the region of Kolašin, its tributaries are Koštanica, Sjevernica, Trnovačka River, Javor Stream i Slatina. Left bank tributaries are Mrtvice, Ibrištica, Tarnja, and Slatina, and right bank tributaries are Mrtvice, Ibrištica, Ratnja i Požanjski Stream. Morača flows south, and after 113 km, it flows into Lake Skadar.



Kanjon Morače

Dužina rijeke Morače je više od 100 km, a kroz planinski kanjon se proteže samo 30 km u srednjem dijelu rijeke i reže klisuru koja se sastoji od vertikalnih krastovih stijena. U dijelu Tisovog vrha koji je najdublji u kanjonu, dubina kanjona je oko 1000 m.



Morača Canyon

Morača River is more than 100 kilometers long, whereas only 30 kilometers flow through the mountain part in the middle part of the river which cuts the gorge consisted of vertical rocks. The deepest part of the canyon is in the area of Tisov Vrh (Tis Top) and it is around 1000 meters deep.

Kanjon Mrtvica

Mrtvica je snažna planinska rijeka duga oko 10 km, stiješnjena liticama istoimenog kanjona dubokog oko 1250 m što ga svrstava na drugo mjesto, odmah iza Tare. Na prvom kilometru uzvodno je Zeleni vir i kameni most. Mističnu notu ovoj destinaciji daje i Kapija želja.



Mrtvica Canyon

Mrtvica is a mighty mountain river about 10 kilometers long, constrained by rocks of the canyon bearing the same name, about 1250 meters deep, putting it at the second place, right after Tara. Zeleni Vir and the stone bridge are located at the first kilometer up the flow. Kapija Želja (The Wish Gate) gives this location a mystical feature.

Kanjon Kruševački potok

Kanjonu Kruševački potok pristupa se isključivo sa željezničke pruge Kolašin – Podgorica. Silazi se na stanici koja se nalazi u galeriji. Kanjon ima petnaestak absajla, pa je prolazak kroz njega kombinacija pješaćenja i spuštanja niz vertikalne litice. Poslije prolaska kanjona dolazi se do Morače.



Kruševac Stream Canyon


The canyon is accessible only by Kolašin-Podgorica railway. You get off the train at a station, located in a gallery. The canyon itself has around 15 abseils; therefore, passing through it requires a combination of walking and climbing down vertical cliffs. After passing through the canyon, you get to Morača River.



Kanjon Ibrištica

Ibrištica, desna pritoka Morače, izvire ispod Otske gore, zaseoka moračkog sela Jasenova. Nastaje od više izvora koji se javljaju u podnožju planine Ropušnice.

Primajući vodu iz više manjih potoka, prolazi zaseok Ibrija, po kojem je i dobila ime.




Ibrištica Canyon

Ibrištica, Morača River's right bank tribute, flows from underneath Otska Gora, a hamlet of the Jasenovo Village. It is formed of multiple springs flowing from beneath Ropušnica Mountain. Taking water from various smaller springs, it flows through Ibrija Hamlet, which is how it got its name.

Kanjon Bogutovski potok

Prije sela Trmanje nalazi se ulaz u kanjon Bogutovski potok koji se uliva se u Moraču neposredno ispred skretanja sa magistrale ka Trmanju i Mrtvom dubokom. Ima 10 absajla, a najviši je oko 35 metara dok je za prolaz potrebno 4-5 sati.



Bogutovski Stream Canoyrn

Ahead of Trmanje Village, there is an entrance into Bogutovski Stream Canyon, which flows into Morača River just in front of the turning from the main road to Trmanje and Mrtvo Duboko. It has ten abseils, and the highest one is around 35 meters high. It takes four to five hours to pass it.

Kanjon Nožice

Kanjon Nožice, na putu između Podgorice i Kolašina, dugačak 2,5 kilometra, jedan je od najatraktivnijih kanjona u ovom dijelu Crne Gore. Potok Nožica zajedno sa brskutskim potokom čini Malu rijeku, a do sastavaka kanjon Nožice je atraktivan, ali naporan za prolazak.



Nožice Canyon

Nožice Canyon is located between Kolašin and Podgorica, it is 2.5 kilometers long, and one of the most attractive canyons in this part of Montenegro. Nožica Stream with Brskut Stream forms Mala Rijeka (Small River). Up to the confluence, the canyon is attractive, but difficult to pass.




Bjelasica

Bjelasica se nalazi u centralno-kontinentalnom dijelu. Njena dužina i širina iznosi 30 km.

Nju karakterišu veoma laka prohodnost i pristupačnost do najviših planinskih vrhova, veliko bogatstvo šumskog fonda i bogatstvo tekućih voda.

Bjelasica se satoji od četiri grebena dinarskog pravca pružanja koji se prostiru u smjeru sjeverozapad – jugoistok.

1. Kobilja glava – Miljevača – Bikova glava – Ključ.
2. Donji Lumer – Gornji Lumer – Goleš – Lisa – Troglava – Zekova glava.
3. Laništa – Razvršje – Svatovsko groblje – Crna lokva – Crna glava.
4. Mučnica – Marinkovac – Bjelogrivac – Strmenica.



Komovi

Planina Komovi se prostire u jugoistocnom dijelu Crne Gore između Bjelasice i Prokletija, između rijeka Lima i Tare. Komovi pod svojim imenom ujedinjuju tri planine:

- Kom Vasojevički 2460m
- Kom Kučki 2487m
- Kom Ljevorečki 2453m



Bjelasica

Bjelasica is located in the central-continent part of the country.

It is 30 km long and wide.

It is suitable for hiking, and even its highest tops are accessible. Also, it is abundant with forest, as well as running water.

Bjelasica is consisted of four ridges spreading in the northwest-southeast direction.

1. Kobilja glava – Miljevača – Bikova glava – Ključ.
2. Donji Lumer – Gornji Lumer – Goleš – Lisa – Troglava – Zekova glava.
3. Laništa – Razvršje – Svatovsko groblje (The Wedding Cemetery) – Crna lokva – Crna glava.
4. Mučnica – Marinkovac – Bjelogrivac – Strmenica.

Komovi

Komovi Mountain spreads in the southeast part of Montenegro, between Bjelasica and Prokletije, between rivers Lim and Tara. The name Komovi gathers three mountains:

- Kom Vasojevički 2460m,
- Kom Kučki 2487m,
- and Kom Ljevorečki 2453m.



Sinjavina

Sinjavevina je, gledano po površini koju zauzima, najveća i najrasprostranjenija planina Crne Gore. Nadovezujući se na visoravan Durmitora i protežući se od Žabljaka prema jugoistoku, oivičena sa sjeveroistočne strane kanjonom Tare, a sa jugozapadne strane kanjonom Morače, proteže se sve do kolašinskih i mojковаčkih udolina, na suprotnoj strani. Sinjavevina je dugačka 40 km i široka 15 km.




Sinjavina

According to the surface area it covers, Sinjavina is the largest and most widespread mountain in Montenegro. It is the extension of Durmitor Plateau and it spreads from Žabljak on the southeast, bordered by Tara River Canyon on the northeast, and Morača River Canyon on the southwest. It spreads up to hollows of Kolašin and Mojkovac on the opposing side. It is 40 km long and 15 km wide.

Moračke planine

Moračke planine se nalaze u centralnoj oblasti Crne Gore. Ime su dobile po istoimenoj rijeci. Nastavak su grebena planine Lola i okružene rijekom Moračom sa sjeveroistočne i istočne strane. Sa južne strane se nalaze oštri grebeni planine Maganik a sa zapadne poseban prirodni fenomen je kanjon rijeke Mrtvice.




Morača Mountains

Morača Mountains are located in the central area of Montenegro. They were named after Morača River. They are an extension of the ridge of Lola Mountain, and Morača River surrounds them on the northeast and east side. On the south side, there are sharp ridges of Maganik Mountain, and on the west, there is a special phenomenon of nature, Mrtvica River Canyon.

Vučje

Vučje je planina koja se nalazi u blizini Kolašina, sa zapadne strane. Pripada masivu Umova i Torne, i predstavlja njihov prirodni nastavak prema kolašinskoj kotlini.



Vučje

Vučje is a mountain located near Kolašin, on the west side. It belongs to Umovi and Torna, and it represents their natural extension towards the basin of Kolašin.



Crna glava


Crna glava (2139 m.n.v.) je najviši i jedini vrh Bjelasice koji je pokriven šumom. Ime je dobio zbog bora Krivulja koji ga pokriva a koji ima zagasito-zelenu boju tako da se iz daljine čini da je vrh planine crn.



Zekova glava


Zekova (2117) m.n.v.

Sa Zekove glave pruža se pogled na Pešića jezero, katune Jelovice, Dolove Lalevića, planine Komove, Prokletije i planinske vrhove u Albaniji.



Troglava

Troglava (2072 m.n.v.) je vrh koji se nalazi u istom masivu sa Zekovom glavom. Posebnu zanimljivost čini formiranje kamene rijeke ispod vrha Troglave.



Bendovac

Bendovac (1774 m.n.v.) je najljepši vidikovac nad prašumom Biogradske gore. U jesenjem periodu, kada lišće mijenja boju pejzaž je veoma atraktivan zbog velikog broja drveća (čak 82 vrste).



Bikovača

Bikovača (1885)

Na njoj je izgrađena kapela, a u neposrednoj blizini kapele nalazi se manastir Ćirilovac.



Crna glava

Crna Glava (2139 m a.s.l) is the highest top of Bjelasica which is covered with forest. It was named after Mountain Pine which is dark green in color (Cma Glava is literally translated as Black Head), therefore looks black from the distance.

Zekova glava

Zekova Glava (2117 m a.s.l). From Zekova Glava, there is a view on Lake Pešić, katuns Jelovice, Dolovi Lalevića, mountains Komovi, Prokletije and mountain tops in Albania.

Troglava

Troglava (2072 m a.s.l.) is a top located in the same massif as Zekova Glava. It is especially interesting that there is a stone river forming underneath this top.

Bendovac

Bendovac (1774 m a.s.l) is the most beautiful viewpoint overlooking Biogradska Gora rainforest. In the fall, when leaves change their color, the landscape gets very attractive because there are lots of trees (82 species).

Bikovača


There is a chapel built on Bikovača (1885), and Ćirilovac Monastery is located in the vicinity of this chapel.



Ogorela glava

Ogorela glava (1988 m.n.v.)

Sa Ogorele glave možete vidjeti vrhove Crna glava i Zekova glava, ski centar Bjelasica, vrhove Prokletija, kao i vrhove planina u susjednoj Albaniji.



Ogorela glava

From Ogorela Glava (1988 m a.s.l.), you can see tops Crna Glava and Zekova Glava, Bjelasica Ski Center, tops of Prokletije, as well as mountain tops in neighboring Albania.

Medveđa glava

Medveđa glava, Međedac ili Međedak (1868 m.n.v.)

Sa Medveđe glave pruža se pogled na Nacionalni park Biogradska gora, Biogradsko jezero, dio Sinjajevine, katune Goleš i Melaja, Komove.



Medveđa glava

Medveđa Glava, Međedac, or Međedak (1868 m a.s.l.). From Medveđa Glava, there is a view on Biogradska Gora National Park, Lake Biograd, a part of Sinjajevina, katuns Goleš and Melaja, Komovi.

Ključ

Sa Ključa (1972 m.n.v.) se pruža savršen pogled na Komove i Ostrvicu. Sa sjeverne strane do pod sami vrh možete doći žičarom Ključ koja je dio ski centra Jezerine.



Ključ

From Ključ (1972 m a.s.l.), there is a perfect view towards Komovi and Ostvica. From the north part to the top itself you can get by ski lift Ključ which is a part of Jezerine Ski Center.

Donji Lumer

Donji Lumer (1730 m.n.v.)

Sa ovog vidikovca, zbog njegove pozicije, pruža se izuzetno širok pogled na najveći dio opštine Mojkovac kao i na sami grad, vidi se najveći dio Nacionalnog parka Biogradska gora, vrhovi Crna glava i Zekova glava, najveći dio toka Tare, dio planine Sinjajevine od Jablanovog vrha do Ružice, grad Kolašin, prevoj Crkvine, planine Ostrvica, Kučki i Vasojevički Kom.



Donji Lumer

Donji Lumer (1730 m a.s.l.). Because of its position, this viewpoint has an extremely wide view to most of Mojkovac Municipality and the town itself, as well as large part of Biogradska Gora National Park, tops Crna Glava and Zekova Glava, most of Tara River flow, a part of mountains Sinjajevina (from Jablan Top to Ružica), Kolašin, Crkvine passage, Ostrvica Mountains, Kučki and Vasojevički Kom.



Biogradsko jezero

Jezero je dugačko 1100, a široko 410 m, sa prosječnom dubinom od 4.5 m, što ga čini pogodnim za vožnju čamcima i uživanje u čistom planinskom vazduhu i nevjerovatnim prizorima odraza okolnih planina u smaragdnoj boji jezera.



Lake Biograd

The lake is 1100 m long and 410 m wide, with average depth of 4.5 m, which makes it suitable for boat rides and enjoying fresh mountain air and incredible sights of reflection of the surrounding mountains in the emerald colored lake.

Ursulovačko jezero

Dugačko je 162 m, a široko 106 m. Prosječna dubina mu je oko 3 m. Predio Bjelasice u kome se jezero nalazi, naziva se Ursulovac pa je po tome i jezero dobilo ime



Ursulovac Lake

It is 162 m long and 106 m wide. Its average depth is around 3 m. The area of Bjelasica in which it is located is called Ursulovac, and that is how it got its name.

Veliko i Malo Šiško jezero

Veliko jezero dugo je oko 400 m, a široko oko 140 m, dubina do 3 m. Malo jezero dugačko je oko 105 m, a širina oko 65 m. Nalaze se u reonu poznatom pod nazivom Šiška, a tu se nalazi i istoimena planina pa je i jezero po tome dobilo ime.




Great and Small Lake of Šiško

Great Lake of Šiško is around 400 meters long, 140 meters wide, and it can be up to 3 meters deep. Small Lake of Šiško is around 105 m long and 65 m wide. Both lakes are located in the region called Šiška, as well as the mountain with the same name, so the lake was named after it as well.



Pešića jezero

Dugačko je 290m, a maksimalna širina je oko 165m. Prosječna dubina u jezeru je oko 3m.




Lake Pešić

It is 290 m long, its maximum width is around 165 m. Its average depth is around 3m.

Manito jezero

Dukoko je 20 m, a široko 140 m. Najveća dubina mu je 13 m. Naziva se još i Brnjičkim jezerom, po okolnom kraju Brniku.



Manito Lake

It is 20 m deep, 140 m wide. It is up to 13 m deep. It is also called Brnik Lake, after local area called Brnik.

Kapetanovo jezero

Dugačko je 480, a široko 200 m. Njegova dubina iznosi oko 37 m. Jezero je bogato ribom, naročito pastrmkom, a na stijenama oko njega mogu se primijetiti i divokoze. U oči će vam upasti i kuća na kamenu, koja je postala internet senzacija.



Captain's Lake

It is 480 m long and 200 m wide. Its depth is 37 m. The lake is rich with fish, especially trout, whereas on the rocks around it, you will notice chamois. Your attention will be drawn by the house on the rock, which was an internet sensation.



Botanička bašta

Na 1018 metara nadmorske visine formirana je 1981. godine, jedinstvena botanička bašta u Crnoj Gori sa autohtonim vrstama flore kontinentalnih planina (Bjelasice, Sinjajevine, Komova i Durmitora). Danas se u bašti, na površini od 646 m², (i dodatnih 180 m² kultivara) može vidjeti oko 500 bijnih vrsta, među kojima je znatan broj endema, a više od 80% predstavljaju ljekovite vrste.

Bašta raspolaže sa bazom podataka kroz koje se prati morfologija i fenofaze pojedinih biljaka, bibliotekom i zbirkom fotografija.



Osnivač ove jedinstvene botaničke bašte je Danijel Vincek zaljubljenik u Kolašin i njegovu prirodu.

Botanical Garden

At 1018 m a.s.l, there is a botanical garden unique in Montenegro. It was established in 1981 and it is the only one in the Montenegro with indigenous species of mountain areas flora (Bjelasica, Sinjajevina, Komovi and Durmitor). In the garden today, across an area of 646 m², there are more than 500 plant species, among which there is a large number of endemic types and more than 80% medicinal herbs.

The garden has a database (and it is used for monitoring the morphology and growth stages of certain plants) a library and a photo collection.

The founder of this unique botanical garden is Danijel Vincek, a man in love with Kolasin and its nature.



Fauna

Od sisara, u nacionalnom parku Biogradska gora i šumama planinama koje se uzdižu iznad Kolašina moguće je naći: mrkog medvjeda, jelena, srnu, jazavca, krticu, pa čak i brojne vrste slijepog miša.

Preko 200 vrsta ptica od kojih su brojne zaštićene vrste registrovano je u Nacionalnom parku Biogradska gora. Među najpoznatijima su: suri orao (*aguila shrysaetus*), jastreb, kobac, tetrijeb, suska sova, divlja patka i crvendać. Biogradskim jezerom dominira nekoliko vrsta riba: pastrmka, peš (*cottus gobia*), lipljan (*thymulus thymulus*) i vladica (*hucho hucho*).

Na prostoru Nacionalnog parka moguće je naći i izuzetno rijetku čovječiju ribicu, barsku kornjaču, žabu gatalinku.

Za ljubitelje entomologije važna je činjenica da se u ovom rezervatu može naći čak 80 različitih vrsta leptira.

Fauna

In Biogradska Gora National Parks and forests and mountains rising above Kolašin, there are the following mammals: brown bear, deer, doe, badger, mole, and even multiple species of bat.

There is over 200 registered species of birds in Biogradska Gora National Park, most of which are protected. Among the most famous ones are: golden eagle (*aguila chrysaetos*), hawk, sparrowhawk, capercaillie, tawny owl, mallard and robin.

In the Lake Biograd, there are a couple of dominant fish species: trout, European bullhead (*cottus gobia*), grayling (*thymulus thymulus*) and huchen (*hucho hucho*). At the area of National Park, there are also extremely rare olm, pond turtle and tree frog.

All entomology lovers will appreciate the fact that in this reserve even 80 different species of butterfly can be found.



Manastir Morača

Manastir Morača je udaljen 25 km od Kolašina. Nalazi se na prirodnoj zaravni, odakle se pruža predivan pogled na kanjon rijeke Morače po kojoj je i dobio ime. Jedan je od najvažnijih pravoslavnih manastira u Crnoj Gori. Izgrađen je 1252 godine, i u njemu se nalaze neka od remek djela vizantijske umjestnosti. Najpoznatija freska je „Gavran hrani proroka Iliju“.



Crkva Svetog Nikole

Crkva Svetog Nikole je starija i manja crkva u manastiru Morača. Nalazi se pored glavnog ulaza u manastirski kompleks.



Saborna crkva Uspenja Bogorodice

Ovo je veća crkva u Manastiru Morača i nalazi se u njegovom centralnom dijelu. Za nijansu je novija od crkve Svetog Nikole, građena je u stilu raških crkava i lijepo je oslikana, a na njenom ulazu postavljena su umjetnički urađena vrata.




Crkva Svetog Dimitrija

Crkva Svetog Dimitrija je jednobrodna građevina sazidana od obrađenog kamena, sa zvonikom na dva sprata i polukružnom oltarskom apsidom. Tipičan je predstavnik graditeljske epohe kraja 19. i početka 20. vijeka u Crnoj Gori.



Manastir Ćirilovac

Manastir Ćirilovac u Kolašinu bi se lako mogao smatrati najmlađim manastirom na području Crne Gore. Godine 1999. 19. septembra je osvećen, na prvom mjestu kao ženski manastir.



Morača Monastery

Morača Monastery is located 25 km from Kolašin. It was built on a natural flatland, and there is a beautiful view of Morača River Canyon, after which it was named. It is one of the most important orthodox monasteries in Montenegro. It was built in 1252, and it holds some of the Byzantine art masterpieces. The most famous fresco is „The Raven Feeding St. Elijah“.

The Church of St. Nicolas

The Church of St. Nicolas is older and smaller church in Morača Monastery. It is located next to the main entrance to monastery complex.

The Church of the Dormition

This is a larger church in the Morača Monastery and it is located in its central area. It is a bit newer than the church of St. Nicolas. It was built in the style of Raška churches, and it is beautifully painted. At its entrance there is a door made in an artistic manner.

The Church of St. Demetrius

The Church of St. Demetrius is a single nave building built of processed stone, with a two-store bell and half-round altar apse. It is a typical representative of building epoch from the end of 19th and beginning of 20th century in Montenegro.

Ćirilovac Monastery

Ćirilovac Monastery in Kolašin could be easily considered the youngest monastery in Montenegro. It was built in 1999. It was consecrated on 19th September; it is mainly a female monastery.



Svatovsko groblje

Svatovsko groblje se nalazi na malom prevoju na trećem grebenu planine Bjelasice.

Lokalitet je dobio naziv po legendi o stradanju svatova koji su zbog iznenadne oluje ostali zavijani u snijegu.




The Wedding Cemetery

The Wedding Cemetery is located in a small passage of the third gorge of Bjelasica Mountain. This location was named by a legend according to which the wedding group was frozen in a sudden snowstorm.

Kamena rijeka

Kamena rijeka- sipar dug par stotina metara , koji se prostire niz padinu kao da se rijeka okamenila. Formira se ispod vrha Troglava.



Stone River

Stone River – a mound a couple of hundred of meters long, spreading down the slope like river turned to stone. It is formed under Troglava Top.

Rupe

Postoji šest rupa na lijevoj strani Biogradske gore: Rupe Ravanjske, Rupe Bukilića (dvije), Zejnilova rupa (poznata i kao Rupa Vukova), Velika rupa i Mala rupa.



Rupe (Holes)

There are six katuns which were formed in areas similar to holes on the left side of Biogradska Gora: Rupe Ravanjske, Rupe Bukilića (two), Zejnilova rupa (also known as Rupa Vukova), Velika rupa i Mala rupa.

Vragodo

Vragodo se nalazi ispod Šiškog jezera. Dobio je naziv po pećinama za topljenje rude koje su radile cijele noći, a nekada su se nalazile na tom mjestu. Lokalna plemena su zbog vatre mislila da đavoli kolo vode. Taj posao su obavljali rudari metalurzi Sasi iz Saksonije (pokrajina u Njemačkoj).



Vragodo (Hell's Valley)

Vragodo is located underneath the Lake of Šiško. It was named after melting ore caves, which used to work throughout the night, and used to be located in that place. Because of the fire, the local tribes thought that devils danced there. That job was conducted by miners-metallurgists from Saxony (a province in Germany).



Zavičajni muzej

Zavičajni muzej Kolašina je počeo sa radom 1982 god. Zgrada muzeja je kulturno dobro od lokalnog značaja. U toku II svjetskog rata u njoj se nalazio dio četničkog zatvora. Muzej evidentira, proučava, prikuplja i izlaže pokretna kulturna dobra sa teritorije opštine Kolašin.

Muzej posjeduje: Fond istorijske zbirke – stalnu postavku istorije plemena Morače i Rovaca u XIX i prvoj polovini XX vijeka i stalnu postavku Kolašin u NOR– u i socijalističkoj revoluciji, Fond i stalnu postavku etnografske zbirke, Fond i povremene izložbe u galeriji muzeja zbirke slika – slikari i donatori, Legat likovne kolonije „Grad na Tari“ i Legat slikara Uroša Toškovića.



Partizansko spomen groblje Breza

Na Brezi, na livadi na kojoj su tokom II svjetskog rata strijeljani rodoljubi iz svih krajeva Crne Gore koji su se nalazili u zatvoru u Kolašinu nalazi se partizansko spomen groblje. Urađene su humke sa imenima strijeljanih i poginulih Partizana i podignut je spomen kompleks - groblje Breza.



The Local Museum

The Museum started working in 1982. The building itself belongs to a cultural heritage of local importance. During the World War II, it was used as a part of Chetnik prison. The Museum records, studies, gathers and exhibits moveable cultural heritage from the territory of Kolašin Municipality.

The Museum possesses: Fond of Historical Collection – permanent setting of tribe history of Morača and Rovca in 19th and first half of 20th century and permanent setting Kolašin in People's Liberation War and socialist revolution, Fond and permanent setting of ethnographic collection, Fond and periodical exhibits in the museum gallery painting collection – painters and donors, Legacy of art colony "Town on Tara River" and Legacy of painter Uroš Tošković.

Partisan Memorial Cemetery Breza

Partisan Memorial Cemetery is located in Breza, on a meadow where were patriots from all parts of Montenegro found in Kolašin prison during World War II were executed. There are gravestones with the names of executed and fallen Partisans, as well as a memorial complex – Breza Cemetery.



Lisnati sir

Lisnati sir je specifična vrsta domaćeg sira koja se proizvodi samo na teritoriji kolašinske opštine. S njim se pripremaju nacionalna jela kolašinskog kraja. Sugrađanin Ivan Ivanović je bazirao magistarki rad na proizvodnji kolašinskog lisnatog sira. Kroz obiman rad na terenu i istraživanja u nekoliko desetina kolašinskih domaćinstava, opisao je jedinstvenu tradicionalnu tehnologiju, analizirao hemijsku i mikrobiološku kakvoću sira i mlijeka od kojeg se proizvodi. Sve to uradio je, kako kaže, u cilju prikupljanja parametara za standardizaciju, te eventualnu zaštitu njegove izvornosti. Za pripremu tradicionalnih jela poput kačamaka, cicvare i popare posebno su zaslužni proizvođači kolašinskog lisnatog sira.



Layered Cheese from Kolašin

Layered cheese is a special kind of homemade cheese produced only at the territory of Kolašin Municipality. It is used in preparing national dishes from Kolašin region. One of the locals, Ivan Ivanović, did his master thesis on the process of making of layered cheese from Kolašin. Through an extensive work in the field and thorough research in a few dozen households, he described a unique traditional technology, analyzed chemical and microbiological quality of cheese and milk used in making it. As he says, he did all of that in order to gather parameters for standardization, and eventually protection of its authenticity. Kolašin producers of layered cheese should be credited for traditional dishes such as kačamak, cicvara, and popara.

Putevi meda

Udruženje pčelara Kolašin ima oko 30 članova. Međutim, kako kažu, još tri puta toliko njihovih sugrađana bavi se pčelarstvom i od toga solidno zarađuje. Ta, sve popularnija grana poljoprivrede privlači i mlade, a Kolašin je, kažu, zbog bogatstva flore, pravi raj za pčelinja društva.



Routes of Honey

Beekeepers Association Kolašin has around 30 members. However, as they say, many other locals earn solid money from beekeeping. That increasingly popular branch of agriculture is attractive to the youth, and abundance in flora found in Kolašin makes it a heaven for bee colonies.



Tradicionalne igre

Rješenjem Uprave za zaštitu kulturnih dobara Crne Gore oktobra 2016. g status nematerijalnog kulturnog dobra dobilo je 14 tradicionalnih plesova (narodnih igara/kola) praktikovanih na području kolašinske opštine krajem XIX, početkom XX vijeka i kasnije. Riječ je o tipu arhaičnog nasleđa koje su članovi KUD-a „Mijat Mašković“ revitalizovali kroz naučno-istraživački proces rada.



Korifej

Međunarodni festival alternativnog teatra „Korifej“ održava se u Kolašinu u periodu od sredine jula do sredine avgusta. Ideja je da se što više događaja prikaže na ulicama i trgovima Kolašina, kao i u alternativnim prostorima i ambijentima.



Udahni Kolašin

Uz pomoć institucija, društava i pojedinaca u Kolašinu je osmišljen bogat kulturno zabavni program koji traje cijelo ljeto. Manifestacija koja je simbolično dobila naziv „Udahni Kolašin“ za cilj upravo ima da dešavanjima različite sadržine upotpuni kulturno zabavni život u gradu tokom ljeta ali i duže zadrži turiste koji posjećuju naš grad.



Traditional Dances

By a decree issued by the Directorate for the Protection of Cultural Property of Montenegro in October 2016, the status of non-material cultural good was issued to 14 traditional dances (folklore dances) practiced in the area of Kolašin Municipality during the end of 19th century, the beginning of 20th Century, and later on. That is a kind of archaic heritage revitalized by the members of Culture and Arts Association “Mijat Mašković” through the process of scientific research.

Korifej

International Festival of Alternative Theatre “Korifej” is held in Kolašin in the period between mid-July to mid-August. The main idea is to have as many events in the streets and squares of Kolašin, as well as alternative spaces and surroundings.

Breathe in Kolašin

With the help of institutions, society and individuals, there is a rich cultural program in Kolašin throughout the summer. An event with a symbolic name “Breathe in Kolašin”, has a goal to contribute to culture and entertainment of the town through events during the summer which will also keep the tourists visiting our town.



Košarkaški kamp

Košarkaški kamp Kolašin se u Kolašinu održava u posljednjih nekoliko godina. Jedan od organizatora kampa jeste i Vlado Šćepanović.

Turnir je veoma promovisan, u zemlji i regionu, i iz godine u godinu ima sve više učesnika.



Bjelasica Ultra Trail

Bjelasica Ultra Trail je planinski maraton namijenjen profesionalnim i rekreativnim trkačima kao i svim ljubiteljima boravka u prirodi. Sadrži tri staze (58km, 37k, i 9km) koje prolaze kroz jedan od najljepših predjela na Balkanu.



Turnir u malom fudbalu

Turnir se odigrava u sportskoj dvorani na Lugu i igra se po pravilima UEFA za Futsal.



Internacionalni joga fest

Prilikom da besplatno pratite predavanja o duhovnosti, zdravlju i ishrani, jogi kao sredstvu protiv anksioznosti i depresije i njenim zdravstvenim efektima.



Etno kamp Kolašin

Etnokamp Kolašin, od dvaprvobitno zapisana plesa iz kolašinskog kraja, dogurao je do preko 40 plesova, što revitalizovanih, što spomenutih u kazivanjima. Osim toga, akcentat je dat i na vokalno nasleđe Crne Gore.



Basketball Camp

Basketball Camp Kolašin is held in Kolašin last couple of years. One of the organizers is Vlado Šćepanović. The tournament is very well-promoted, both in the country and the region; its number of participants is increasing every year.

Bjelasica Ultra Trail

Bjelasica Ultra Trail is a mountain marathon intended for professional and recreational runners as well as all lovers of nature. It contains three trails (58km, 37k, and 9km) that pass through one of the most beautiful areas in the Balkans.

Football tournament

The tournament is played in a sports hall on Lug and is played by the UEFA rules for Futsal.

International yoga fest

Opportunity to attend classes on spirituality, health and nutrition, yoga as a remedy for anxiety and depression and its health effects for free.

Etno kamp Kolašin

Ethno-Camp Kolašin, in addition to the two of the first recorded dances from Kolašin area, there are now more than 40 dances – revitalized and mentioned in stories. Also, the accent is put on vocal heritage of Montenegro.



Restoran Troglava

Ovaj restoran je u sastavu ski centra Kolasin 1600.

Kapacitet je 400 mjesta. Ispred restorana je terasa sa koje se pruža pogled na skijalište i žičaru.

+382 63 444 555



Troglava Restaurant

This restaurant is a part of the Ski Center Kolašin 1600. It has 400 seats.

There is a terrace in front of the restaurant with a view to the ski center and ski lift.

Restoran Jezerine

Zdrava i ukusna domaća hrana po kojoj je Cma Gora poznata služi se u jedinstvenom planinskom ambijentu našeg restorana. Nema većeg zadovoljstva od okrepljujuće toplote vatre koja pucketa u ognjištu, u prirodnom ambijentu jedinstvenog spoja borovog drveta i kamena, upotpunjenog kuvanim vinom i domaćim cmogorskim specijalitetima.

+382 68 031 450



Jezerine Restaurant

Healthy and delicious food Montenegro is recognized by is served in unique mountain surroundings of our restaurant. There is no greater pleasure than refreshing warmth of a flickering fire in a fireplace, in natural surroundings which combine beech wood and stone, completed with mulled wine and homemade Montenegrin specialties.

Nacionalni restoran Biogradsko jezero

Restoran Biogradsko jezero nalazi se u Nacionalnom parku Biogradska gora, uz samu obalu jezera.

Restoran nudi nacionalnu kuhinju.

Posjeduje otvorenu terasu sa 170 mjesta.

+382 69 543 156



Lake Biograd National Restaurant

Lake Biograd is located in Biogradska Gora National Park, next to the lake shore.

The restaurant offers national cuisine.

It has an open terrace with 170 seats.

Restoran Vodenica

Ovaj restoran nije samo restoran. To je sigurno najtoplije mjesto u sred zime i najsvježije usred vrelog ljeta. Tu možete vidjeti mnoštvo stvari iz davnina, iz kuća naših baka koje znamo samo sa fotografija.

+382 69 241 507



Vodenica Restaurant

This restaurant is not only a restaurant. It is most certainly the warmest place in the winter and the coldest place in the hot summer. Here you can see many things from the past, from the houses of our grandmas, which we remember only from photographs.



Nacionalni restoran Savardak

Autentičan izgled kako, spoljašnji, tako i unutrašnji, porodična atmosfera kao i specijaliteti nacionalne kuhinje (kačamak, cicvara...) su ono što restoran čine prepoznatljivim više od dvije decenije. Nalazi se na putu ka ski centru, udaljen je 3km od centra grada.

+382 69 051 264 



Savardak National Restaurant

Authentic appearance, both on the outside and inside, family atmosphere and national cuisine specialties (kačamak, cicvara) have made this restaurant famous for more than two decades. It is located on the road to ski center, 3 km from town center.

Restoran Viline vode

Restoran "Viline Vode" na putu ka ski centru Kolašin 1450, novo je mjesto za predah planinara i ljubitelja sportova na snijegu. Nalazi se na dva kilometra od grada, željezničke i autobuske stanice, a pet kilometara od ski centra. Utočište zimi, a prijatan kutak ljeti.

+382 68 309 631 



Viline Vode Restaurant

Viline Vode Restaurant on the road to Ski Center Kolašin 1450 is a new spot for mountaineers and skiers' break. It is located two km outside the town, train station and bus station, and five km away from the ski center. It is a haven in the winter and a pleasant nook in the summer.

Restoran Pirun

Restoran Pirun nalazi se u mjestu Jabuka na putu od Kolašina prema Veruši. Odličan ambijent, ukusna i obilna hrana, ljubazno osoblje, preporuka su naših zadovoljnih gostiju.

+382 69 330 404 



Pirun Restaurant

Pirun Restaurant is located in a place called Jabuka on the road from Kolašin towards Veruša. It has an excellent environment, tasty and large portions of food, kind staff, all recommended by our satisfied guests.

Konoba Amanet

Na 7 km puta Kolašin-Mateševo nalazi se prelijepo zdanje, spoj drveta i kamena, tradicionalnog i modernog – konoba Amanet. Nudi pogled u tradicionalnu Crnu Goru, bogat meni i jedinstven doživljaj u netaknutoj prirodi Kolašina.

+382 68 140 140 



Konoba Amanet

On the 7th km of the road Kolašin-Mateševo, there is a beautiful building, combination of wood and stone, traditional and modern – konoba Amanet. It offers a view into traditional Montenegro, rich menu, and unique experience in the untouched nature of Kolašin.



Restoran Konoba

Restoran Konoba postoji od 1903. godine i od tada do danas je poznat po dobroj hrani, domaćinskoj atmosferi i originalnom rustičnom izgledu. Jedan od najstarijih ugostiteljskih objekata u Kolašinu je restoran "Konoba". On ima porodičnu tradiciju i nakon renoviranja zadržao je obilježja iz davnina.



Konoba Restaurant

Konoba Restaurant exists since 1903 and since then it has been famous for good food, hospitable atmosphere and original rustic appearance. Konoba Restaurant is one of the oldest catering facilities in Kolašin. It has a family tradition, and after renovations it kept its old characteristics.

Restoran Planinar

Organizaciona jedinica Srednje škole "Braća Selić", centar za obuku "Planinar" je restoran otvorenog tipa, kategorisan sa tri zvjezdice. Nalazi se u centru Kolašina na Trgu Borca. Centar raspolaže sa kafe-barom, restoranom sa dvije sale, kuhinjom i više manjih namjenskih pomoćnih prostorija.



Planinar Restaurant

This facility belongs to High School "Braća Selić", center for training "Planinar" is a restaurant of the open type, with three stars. It is located in Kolašin town center, at Trg Borca. The center has a café-bar, restaurant with two halls, kitchen, and multiple additional rooms.

Restoran Crkvina

Restoran Crkvina se nalazi na putu Kolašin – Podgorica, blizu puta, sa prelijepim pogledom na planine. Crkvina je na 1060m nadmorske visine. Restoran je otvoren od 1974. godine.




Crkvina Restaurant

Crkvina Restaurant is located on the road Kolašin-Podgorica, it is near the road, and it has a beautiful view to the mountains. Crkvina is at 1060 m a.s.l. The restaurant has been opened since 1974.

Restoran Brile

Gostima su na raspolaganju najljepša jela ovog područja. Od mediteranskih specijaliteta pa sve do domaće nacionalne kuhinje.

Restoran raspolaže sa 50 mjesta za ručavanje, kafe-barom od 16 mjesta i terasom sa 16 mjesta.



Brile Restaurant

Guests can try the best dishes from this region. From Mediterranean specialties up to homemade national cuisine. The restaurant has 50 seats for dining, café-bar with 16 seats, and terrace with 16 seats.



Restoran Čile

Restoran Čile se nalazi u istoimenom hotelu i nudi kvalitetnu evropsku i nacionalnu kuhinju. Posebno se izdvaja kolašinska pastrmka bez kosti (punjena sirom i kajmakom). Gosti u hotelu imaju na izboru 15-20 jela svakog dana (normativ a la carte).

+382 69 596 969 



Restoran Slavija

Restoran Slavija se nalazi u centru Kolašina. Gostima nudi širok izbor jela međunarodne i nacionalne kuhinje, kao i vegetarijanska jela. Postoji pristup za invalidska kolica, kao i besplatan Wi-Fi. Pogodno za velike grupe, decu i porodice sa decom.


+382 68 209 008 



Restoran Raj

Restoran Raj nalazi se u mjestu Trebaljevo, na magistralnom putu Kolašin – Mojkovac. Ovaj restoran sa svojim okruženjem u potpunosti opravdava svoj naziv. Smješten u rajskom parku, koji je ispresijecan stazama i ukrašen drvenim klupama, te malim brvnarama.

+382 67 441 206 



Restoran Dobre vode

Restoran „Dobre vode“ se nalazi u mjestu Sjerogošte na magistralnom putu Kolašin-Mojkovac. Bašta na rijeci Tari, pogled sa vidikovca, igralište za djecu, roštilj na otvorenom, veliki parking, besplatan Wi-Fi,...

+382 69 233 000 



Restoran Vidikovac

Nalazi se na devetom kilometru od Kolašina prema Podgorici. Preporuka za sve putnike koji prave pauzu na putovanju.

+382 68 215 735 



Čile Restaurant

Čile Restaurant is located in the hotel with the same name, and it offers good European and national cuisine. Special place belongs to Kolašin trout (filled with cheese and cream). Guests of the hotes hotel can choose between 15-20 dishes every day (a la carte).

Slavija Restaurant

Slavija Restaurant is located in the center of Kolašin. It offers a large selection of dishes of international and national cuisine, as well as vegetarian meals. It has wheelchair access, as well as free Wi-Fi. It is suitable for large groups, children, and families with children.

Raj Restaurant

Raj Restaurant is located in Trebaljevo, on the main road Kolašin-Mojkovac. This restaurant and its surroundings do justice to its name (Raj means Heaven in Montenegrin). It is located in a heavenly park, cut with paths and decorated with benches and small cottages.

Dobre Vode Restaurant

Dobre Vode Restaurant is located in a place called Sjerogošte, on the main road Kolašin-Mojkovac. It has a terrace on Tara river, there is a viewpoint, playground for children, barbecue out in the open, large parking, free Wi-Fi...

Vidikovac Restaurant

It is located on the 9th kilometer from Kolašin to Podgorica. It is recommended to all the travellers taking a break at their trip.

TURISTIČKE AGENCIJE



TRAVEL AGENCIES

Tourist Agency Explorer



Vaka Djurovica bb I/9
 +382 20 864 200
 +382 67 263 138
 info@explorer.co.me
 www.explorer.co.me

North Tour Montenegro



Mojkovačka bb
 +382 20 862 952
 +382 67 022 033
 info@northtour.me
 www.northtour.me

Eco-tours



Dunje Đokić 5
 +382 20 860 700
 +382 69 028 831
 info@eco-tours.me
 www.eco-tours.co.me

Jelka tours



Rovačko Trabaljevo bb
 +382 69 400 094
 vilajelka@t-com.me
 www.jelka.me

Kolašin eco travel



Vojvode Mine bb
 +382 20 862 855
 +382 67 081 102
 tourismkolasin@gmail.com
 www.turizaminekretnine.me

Sport Turist



Junaka Mojkovačke bitke
 +382 68 003 056
 info@sportturist.me
 www.sportturist.me

Montenegro memories



Vladoš bb
 +382 68 66 8888
 montenegro.memories@gmail.com
 www.montenegro-memories.me

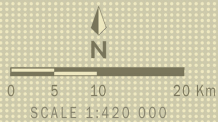
Edelweiss travel Montenegro



IV Proleterske bb
 +382 20 862 734
 +382 68 400 629 (Whatsapp, Viber)
 edelweiss.travel@T-com.me
 Facebook/Instagram: Edelweiss Travel Montenegro



| | |
|---|--|
| Opština Kolašin +382 (0) 20 865 760 | Kolašin Municipality +382 (0) 20 865 760 |
| Dom zdravlja Kolašin +382 (0) 20 865 180 | Kolašin Health Center +382 (0) 20 865 180 |
| Hitna medicinska pomoć 124 | ER 124 |
| Uprava policije +382 (0) 20 865 002 i 122 | Police +382 (0) 20 865 002 i 122 |
| Apoteka Montefarm +382 (0) 20 865 118 | Montefarm Pharmacy +382 (0) 20 865 118 |
| Apoteka Kalina +382 (0) 20 864 055, +382 (0) 67 241 101 | Kalina Pharmacy +382 (0) 20 864 055, +382 (0) 67 241 101 |
| Pošta +382 (0) 20 865 031 | Post Office +382 (0) 20 865 031 |
| Autobuska stanica + 382 (0) 20 864 033 | Bus Station + 382 (0) 20 864 033 |
| Željeznička stanica + 382 (0) 20 441 492 | Train Station + 382 (0) 20 441 492 |
| Muzej +382(0) 20 864 344 | Museum +382(0) 20 864 344 |
| Centar za kulturu + 382(0) 20 864 582 | Center for Culture + 382(0) 20 864 582 |
| Botanička bašta + 382(0) 20 865 477 | Botanical Garden + 382(0) 20 865 477 |
| Ski centar Kolašin 1450 +382 (0) 68 160 977 | Ski Center Kolašin 1450 +382 (0) 68 160 977 |
| Ski centar Kolašin 1600 +382 63 444 555 | Ski Center Kolašin 1600 +382 63 444 555 |
| Taksi udruženje „Slava Lux“ 19501 | Taxi Association “Slava Lux” 19501 |
| Taksi udruženje „Taxi Kojo“ 19508 | Taxi Association “Taxi Kojo” 19508 |



© National Tourism Organisation of Montenegro



NAUTICAL DISTANCES

| | |
|----------------------------|--------|
| Bar - Bari (I) | 114 NM |
| Bar - Corfu / Kerkyra (GR) | 162 NM |
| Bar - Venice / Venezia (I) | 367 NM |
| Kotor - Bar | 46 NM |
| Kotor - Dubrovnik (HR) | 42 NM |
| Kotor - Split (HR) | 153 NM |
| Niša - Venezia (I) | 324 NM |

1 nautical mile = 1.852 km

SEA BORDER CROSSINGS


| |
|------------------|
| Port of Bar |
| Port of Budva |
| Port of Kotor |
| Port of Tivat |
| Port of Zelenika |



National Tourism Organisation of Montenegro
 MNE 81000 Podgorica, Bul. Sv. Petra Cetinjskog 130
 Tel: (+382 77) 100 001, Fax: (+382 77) 100 009
 info@montenegro.travel * www.montenegro.travel




kolasin
Turistička organizacija

Mirka Vešovića bb
81210 Kolašin, Montenegro 

+ 382 20 864 254 

tokolasin@t-com.me 

www.kolasin.me 

